
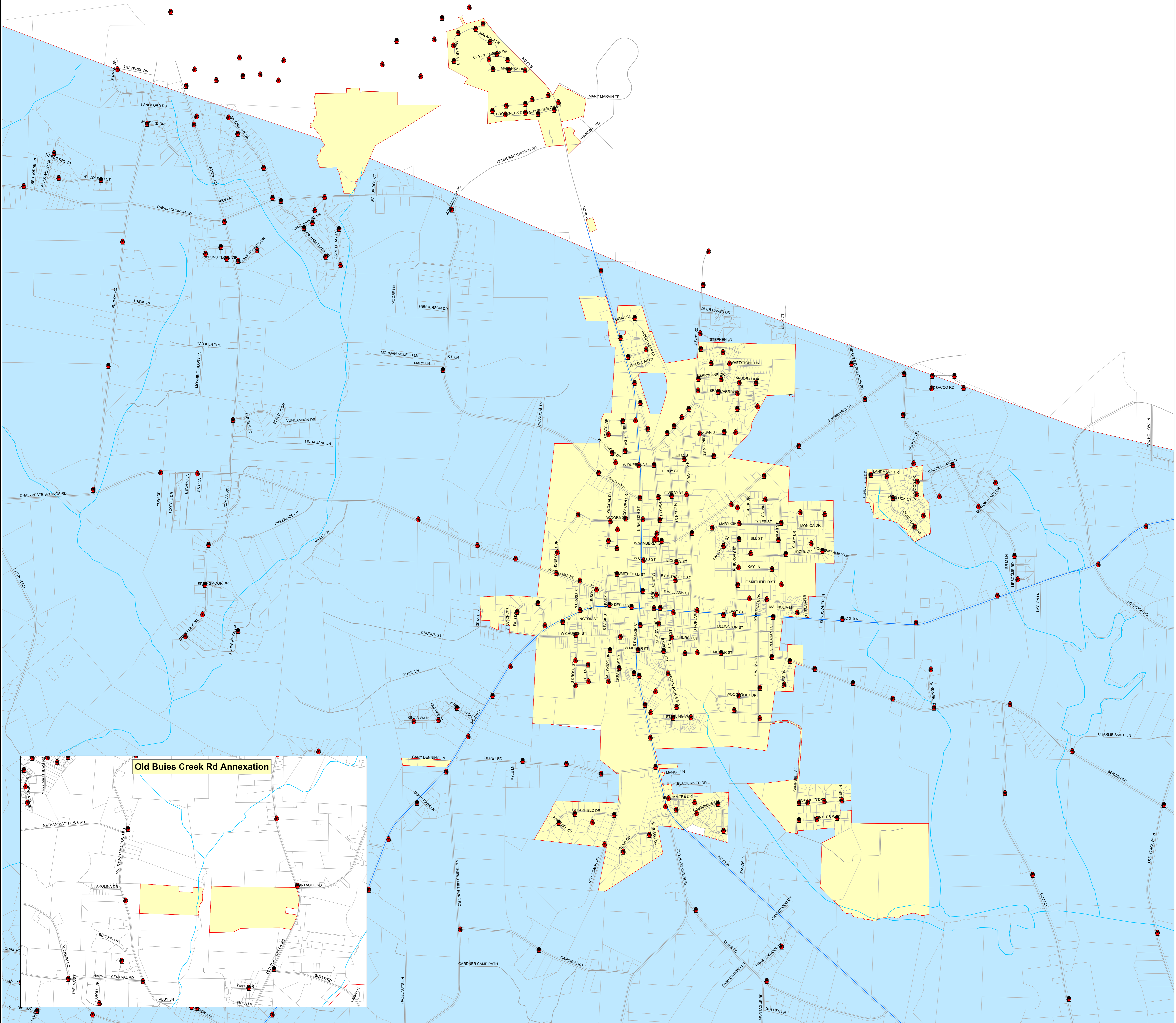
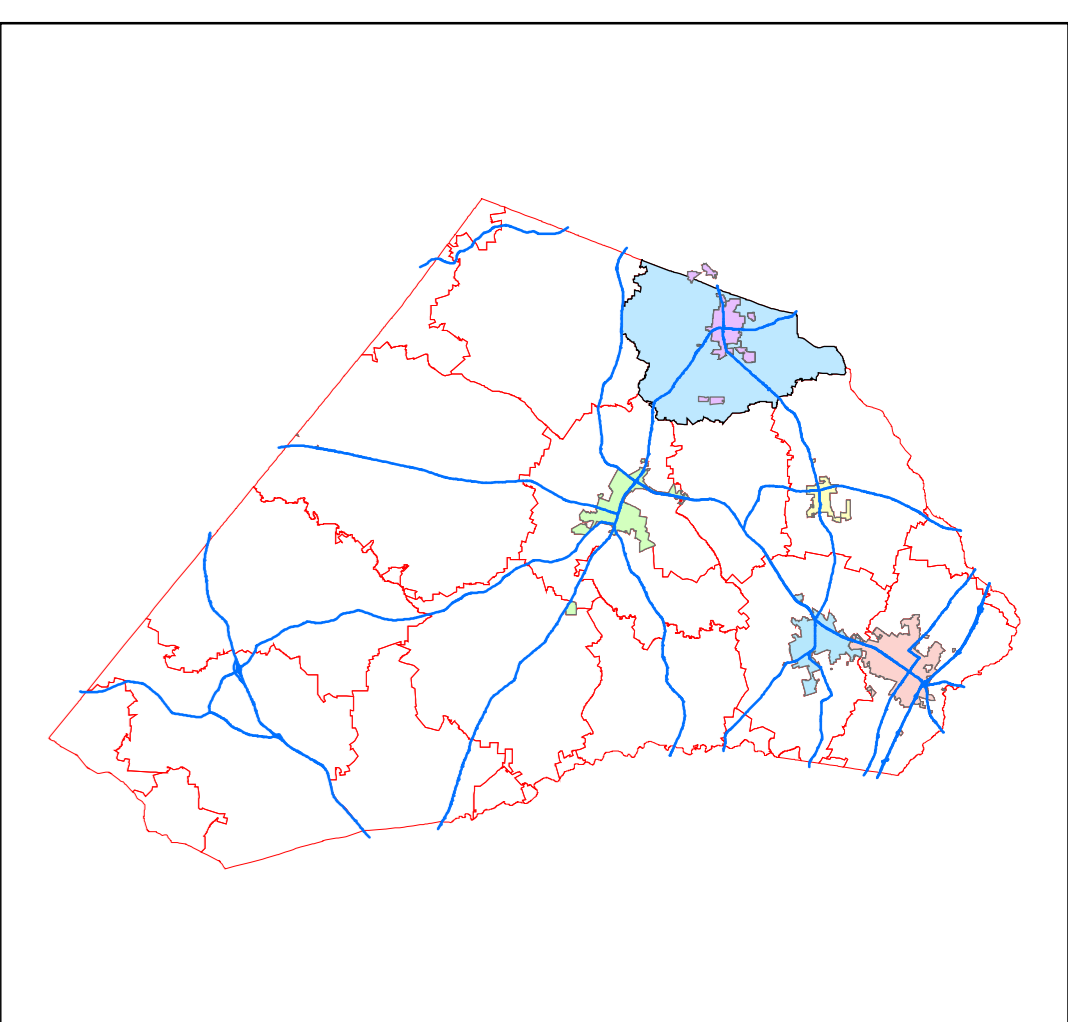


ANGIER
FIRE INSURANCE DISTRICT
6 MILE



Legend

- Fire Hydrants
- Fire House
- Roads
- Parcels
- 6 Mile Ins Boundary
- Black River 6 Mile
- Rivers
- City
- Major Roads



Old Buies Creek Rd Annexation

1 inch = 749.99 feet

Prepared by: Harnett County GIS
Date: August 27, 2010